



Radio Society of Great Britain



OS
Grid Reference
SP917294

Rushmere

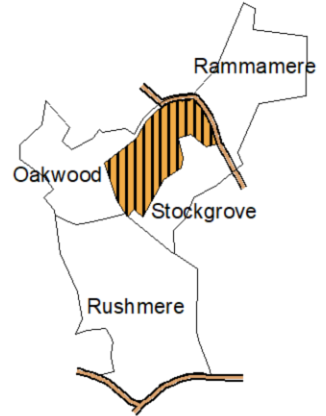
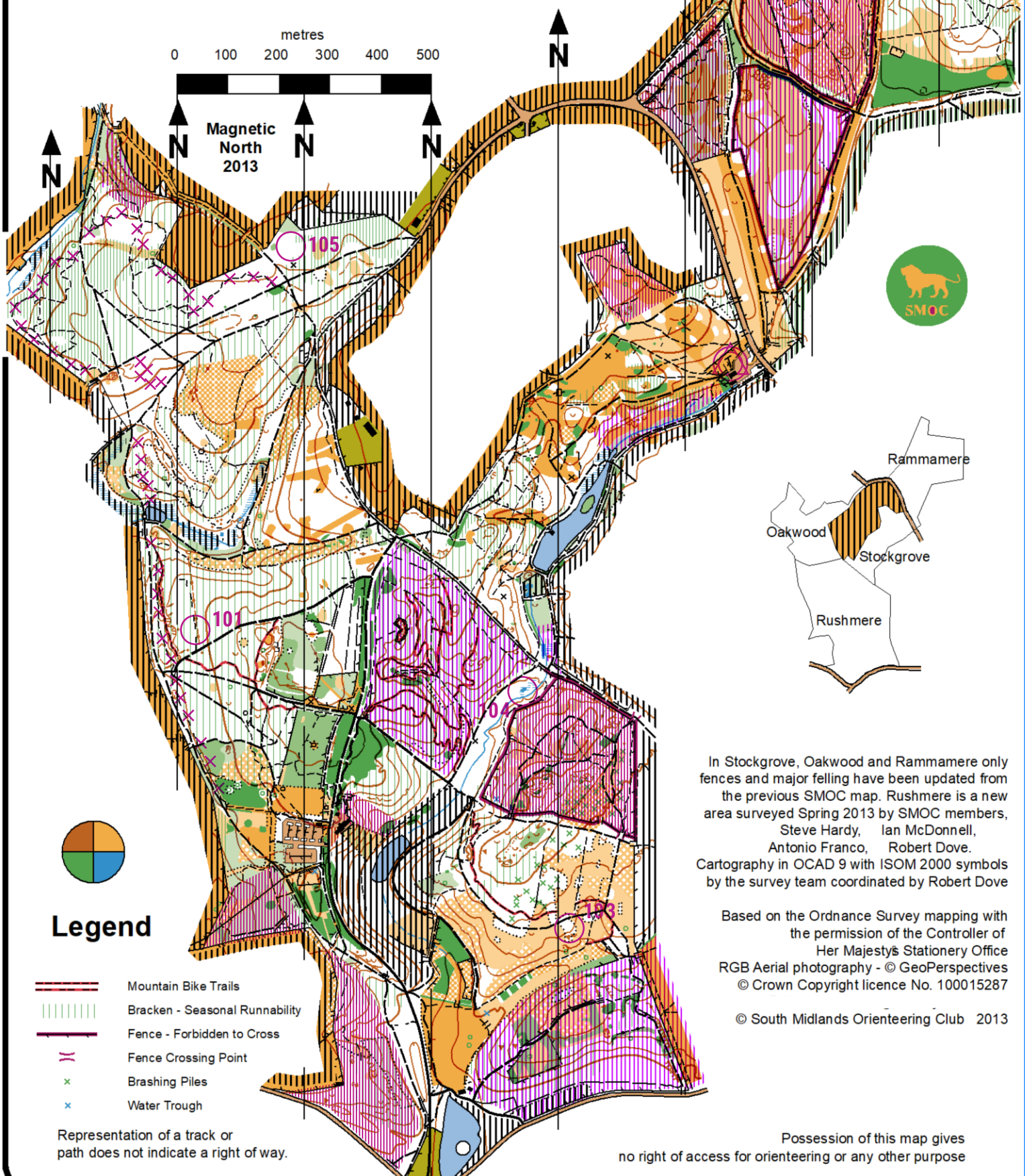
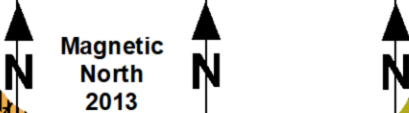
The area is managed by the Greensand Trust

Scale 1:10000 Contour Interval 5m

metres
0 100 200 300 400 500



Magnetic
North
2013



Legend

- Mountain Bike Trails
- Bracken - Seasonal Runnability
- Fence - Forbidden to Cross
- Fence Crossing Point
- Brushing Piles
- Water Trough

Representation of a track or path does not indicate a right of way.

In Stockgrove, Oakwood and Rammamere only fences and major felling have been updated from the previous SMOC map. Rushmere is a new area surveyed Spring 2013 by SMOC members, Steve Hardy, Ian McDonnell, Antonio Franco, Robert Dove. Cartography in OCAD 9 with ISOM 2000 symbols by the survey team coordinated by Robert Dove

Based on the Ordnance Survey mapping with the permission of the Controller of Her Majesty's Stationery Office RGB Aerial photography - © GeoPerspectives © Crown Copyright licence No. 100015287

© South Midlands Orienteering Club 2013

Possession of this map gives no right of access for orienteering or any other purpose